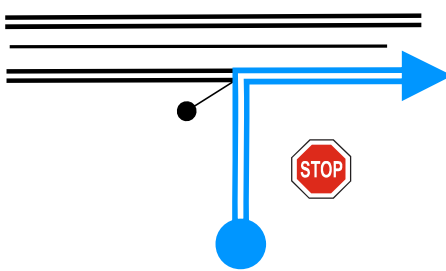

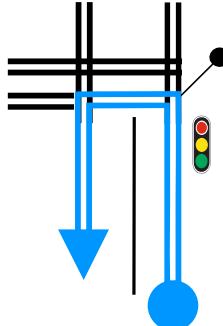
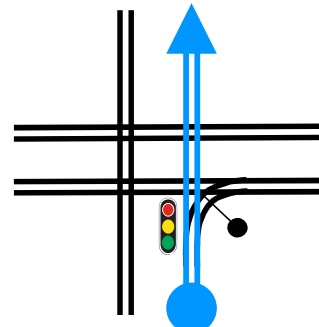
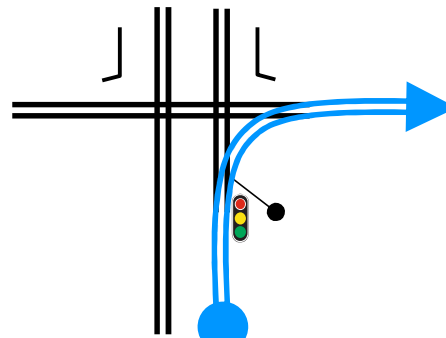
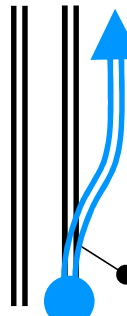
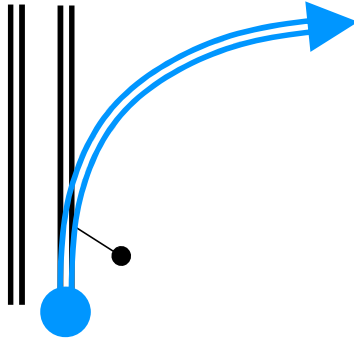
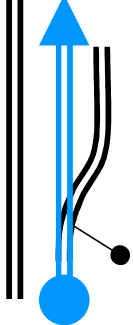
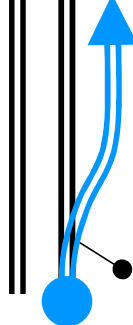
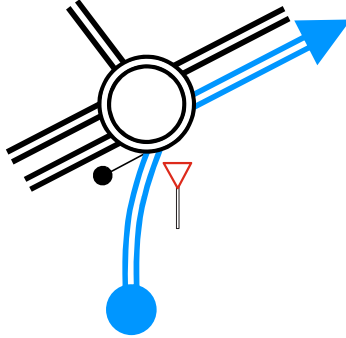
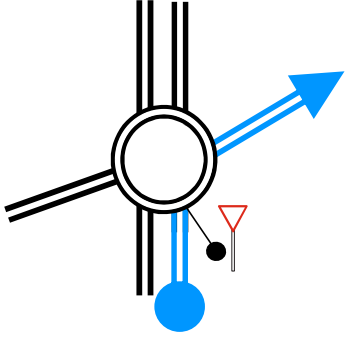
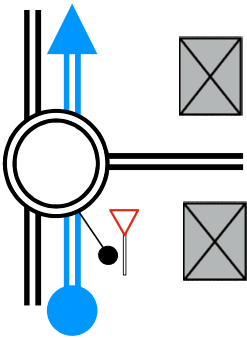
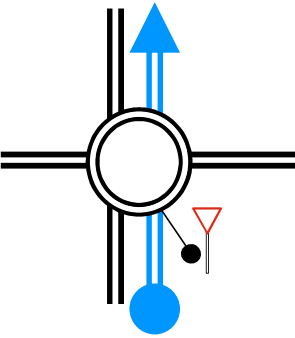
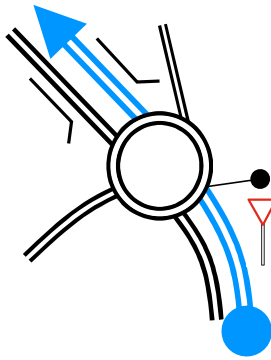
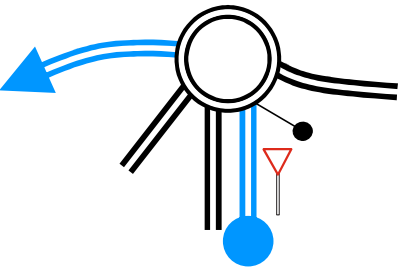
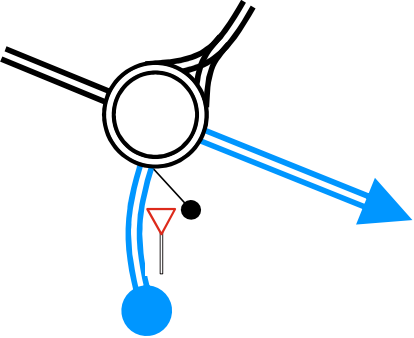




1	Section 1 - Prologue / Road Section A	32,08 km
<p>0,00</p> <p>0,00 ↓</p>		 <p>TC 0</p> <p>①</p>
<p>0,25</p> <p>0,25</p>		
<p>0,75</p> <p>0,50 ↓</p>		
<p>0,91</p> <p>0,16</p>		<p><u>Direction</u> Doha (South)</p>
<p>3,60</p> <p>2,69</p>		<p><u>Direction</u> Al Majd Road Lusail North Al Sakhama</p> <p>EXIT 29</p>

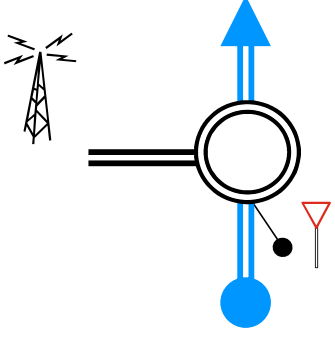
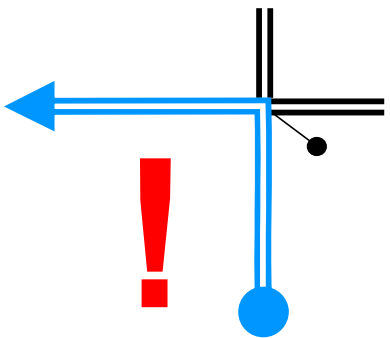
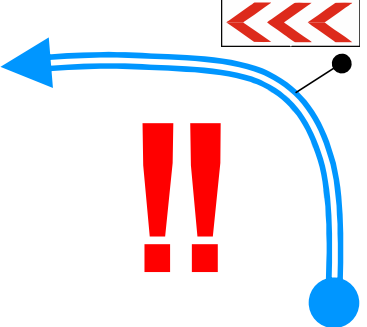
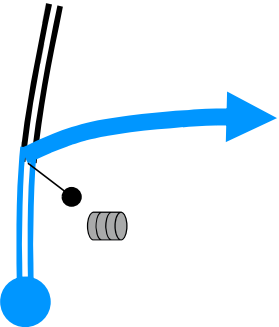
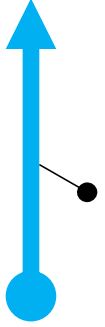
NEXT **0,39**

2	Section 1 - Prologue / Road Section A	28,09 km
<p data-bbox="204 286 443 421">3,99</p> <p data-bbox="124 488 288 577">0,39</p> <p data-bbox="363 432 528 584">E</p>		<p data-bbox="1225 253 1453 405"><u>Direction</u> Al Majd Road Al Sakhama</p> <p data-bbox="1406 495 1506 584">2</p>
<p data-bbox="204 651 443 786">9,89</p> <p data-bbox="124 853 288 943">5,90</p>		<p data-bbox="1225 620 1453 772"><u>Direction</u> Mesaieed Dukhan Road</p> <p data-bbox="1257 790 1422 846">EXIT 72</p>
<p data-bbox="172 1019 464 1153">14,51</p> <p data-bbox="124 1220 288 1310">4,62</p>		<p data-bbox="1182 992 1481 1144"><u>Direction</u> Al Mazrooah Souq Umm Salal</p> <p data-bbox="1262 1162 1426 1218">EXIT 68</p>
<p data-bbox="172 1386 475 1520">15,30</p> <p data-bbox="124 1588 288 1677">0,79</p> <p data-bbox="363 1532 528 1684">E</p>		<p data-bbox="1209 1355 1449 1458"><u>Direction</u> Al Mazrooah</p> <p data-bbox="1406 1592 1506 1682">3</p>
<p data-bbox="172 1753 475 1888">15,76</p> <p data-bbox="124 1955 288 2045">0,46</p>		<p data-bbox="1177 1722 1497 1906"><u>Direction</u> National Services Academy (Maqdam Camp) Military Secondary School</p>

NEXT 2,60

3	Section 1 - Prologue / Road Section A	13,72 km
18,36		
2,60		
19,47		
1,11		
22,26		<u>Direction</u> Leatooriya
2,79		
22,79		<u>Direction</u> Leatooriya
0,53		
23,21		<u>Direction</u> Leatooriya
0,42		

NEXT 2,16

4	Section 1 - Prologue / Road Section A	6,71 km
<p>25,37</p>		
<p>2,16</p>		
<p>27,63</p>		
<p>2,26</p>		<p>5</p>
<p>30,95</p>		
<p>3,32</p>		
<p>32,00</p>		
<p>1,05</p>		
<p>32,08</p>		<p>TC 1 (0,05)</p>
<p>0,08</p>		<p>6</p>